

STATE OF IDAHO

COUNTY OF BONNER

} ss.

We, the commissioners of the county and state aforesaid, acting as a Board of Canvassers of Election, convened on May 29, 2019, do hereby state that the attached is a true and complete abstract of all votes cast within this county for the candidates and/or questions as they appeared at the election held on May 21, 2019, as shown by the records now on file in the County Clerk's office.



Jeff Connolly

Jeff Connolly, Chairman


Dan McDonald

Dan McDonald, Commissioner

Steven Bradshaw, Commissioner
County Board of Canvassers


Attest:

Michael W. Rosedale
Michael W. Rosedale, County Clerk




**East Bonner County Free Library District
Trustee - (Vote for Two)
Election of May 21, 2019**

Precinct	Joan Terrell	Judy L. Meyers	Rober A Diderich	Absentee Ballots Cast	Election Day Ballots Cast	Total Ballots Cast	% of Registered Voters That Voted
Airport	95	105	25	46	124	170	13.9%
Algoma	67	90	29	32	105	137	14.3%
Baldy	122	161	29	66	156	222	17.3%
Beach	147	164	32	73	144	217	21.5%
Careywood	31	51	26	15	78	93	12.5%
Clark Fork	20	14	10	12	23	35	5.9%
Cocolalla	30	42	34	14	63	77	15.6%
Colburn	38	40	14	15	74	89	10.4%
Dover	67	77	26	40	89	129	23.0%
Edgemere	93	114	77	35	259	294	21.4%
Gamlin Lake	54	61	21	25	67	92	15.7%
Grouse Creek	80	92	44	39	109	148	15.3%
Hope	87	96	22	31	95	126	16.8%
Humbird	97	111	18	31	126	157	13.8%
Kelso	8	8	7	3	17	20	9.1%
Kootenai	78	105	34	46	95	141	10.9%
Laclede	41	48	35	11	119	130	30.8%
Lakeview	7	11	4	8	9	17	8.3%
Oden	64	95	28	24	109	133	14.0%
Sagle	89	127	50	35	161	196	14.8%
Selle	86	75	25	48	80	128	13.1%
Southside	42	43	29	19	59	78	10.8%
Washington	236	281	60	112	275	387	25.1%
Westmond	60	48	31	29	66	95	16.7%
Wrenco	30	47	29	10	96	106	33.3%
Totals	1,769	2,106	739	819	2,598	3,417	16.2%
	38.3%	45.6%	16.0%			100%	




**Pend Oreille Hospital District
Trustee-Six Year Term - (Vote for One)
Election of May 21, 2019**

Precinct	Scott Burgstahler	Spencer Hutchings	Absentee Ballots Cast	Election Day Ballots Cast	Total Ballots Cast	% of Registered Voters That Voted
Airport	144	24	46	124	170	13.9%
Algoma	100	31	32	105	137	14.3%
Baldy	200	18	66	156	222	17.3%
Beach	200	16	73	144	217	21.5%
Careywood	31	45	15	78	93	12.5%
Clark Fork	25	10	12	23	35	5.9%
Cocolalla	29	46	14	63	77	15.6%
Colburn	59	30	15	74	89	10.4%
Dover	109	14	40	89	129	23.0%
Edgemere	82	136	35	259	294	21.4%
Gamlin Lake	70	21	25	67	92	15.7%
Grouse Creek	91	54	39	109	148	15.3%
Hope	109	17	31	95	126	16.8%
Humbird	138	18	31	126	157	13.8%
Kelso	4	16	3	17	20	9.1%
Kootenai	114	24	46	95	141	10.9%
Laclede	66	37	11	119	130	30.8%
Lakeview	10	7	8	9	17	8.3%
Oden	106	25	24	109	133	14.0%
Sagle	149	36	35	161	196	14.8%
Selle	100	28	48	80	128	13.1%
Southside	35	42	19	59	78	10.8%
Washington	356	28	112	275	387	25.1%
Westmond	59	36	29	66	95	16.7%
Wrenco	64	29	10	96	106	33.3%
Totals	2,450	788	819	2,598	3,417	16.2%
	75.7%	24.3%			100%	




West Bonner County School District #83
Supplemental Levy
Election of May 21, 2019

Precinct	In Favor of Levy	Against Levy	Absentee Ballots Cast	Election Day Ballots Cast	Total Ballots Cast	% of Registered Voters That Voted
Blue Lake	79	133	29	184	213	34.3%
East Priest River	178	135	31	284	315	37.2%
Edgemere	106	186	34	259	293	21.3%
Laclede	69	61	11	119	130	30.8%
Lamb Creek	128	41	20	149	169	39.7%
Oldtown	196	148	34	310	344	29.4%
Priest Lake	51	17	-	68	68	33.8%
Spirit Valley	93	162	23	232	255	23.7%
West Priest River	123	67	11	179	190	33.5%
Totals	1,023	950	193	1,784	1,977	29.5%
	51.8%	48.2%			100%	



Bayview Water and Sewer District Revenue Bond Question Election of May 21, 2019							
Precinct	In Favor Of	Against	Absentee Ballots Cast	Election Day Ballots Cast	Total Ballots Cast	Number of Ballots Cast	% of Registered Voters That Voted
Careywood	23	5	10	19	29	29	64.4%
Totals	23	5	10	19	29	29	64.4%
	82.1%	17.9%				100%	

Bayview Water and Sewer District Director #3 - Six Year Term - (Voter for One) Election of May 21, 2019							
Precinct	Calvin Nolan	Michael L Kendel	Absentee Ballots Cast	Election Day Ballots Cast	Total Ballots Cast	Number of Ballots Cast	% of Registered Voters That Voted
Careywood	6	22	10	19	29	29	64.4%
Totals	6	22	10	19	29	29	64.4%
	21.4%	78.6%				100%	




**Southside Water and Sewer District
 Director - Six Year Term - (Voter for Two)
 Election of May 21, 2019**

Precinct	Michael L. Mooney	Brett Babcock	Dianna Erickson	Jack W. Howard, Jr.	Absentee Ballots Cast	Election Day Ballots Cast	Total Ballots Cast	% of Registered Voters That Voted
Algoma	16	48	16	43	14	54	68	34.2%
Sagle	27	53	35	38	13	87	100	35.0%
Totals	43	101	51	81	27	141	168	34.6%
	15.6%	36.6%	18.5%	29.3%				


**Southside Water and Sewer District
 Director - Four Year Term - (Vote for One)
 Election of May 21, 2019**

Precinct	Douglass J. Bopp	Kass Larson	Absentee Ballots Cast	Election Day Ballots Cast	Total Ballots Cast	% of Registered Voters That Voted
Algoma	52	15	14	54	68	34.2%
Sagle	69	24	13	87	100	35.0%
Totals	121	39	27	141	168	34.6%
	75.6%	24.4%				



**Timberlake Fire Protection District
Levy Question
Election of May 21, 2019**

Precinct			Absentee Ballots Cast	Election Day Ballots Cast	Total Ballots Cast	% of Registered Voters That Voted
	In Favor	Against				
Careywood	29	5	10	25	35	28.2%
Kelso	2	0	1	1	2	7.7%
Totals	31	5	11	26	37	24.7%
	86.1%	13.9%			100%	



**Westside Fire Protection District
Levy Question
Election of May 21, 2019**

Precinct	In Favor	Against	Absentee Ballots Cast	Election Day Ballots Cast	Total Ballots Cast	% of Registered Voters That Voted
Airport	19	2	5	17	22	14.0%
Baldy	81	8	31	64	95	26.0%
Dover	98	26	40	89	129	23.0%
Laclede	66	31	11	88	99	31.2%
Washington	44	5	14	38	52	24.9%
Wrenco	64	28	10	83	93	37.5%
Totals	372	100	111	379	490	26.4%
	78.8%	21.2%			100%	

County Wide Voting Statistics
Election of May 21, 2019



Precinct	Total Number of Registered Voters at Cutoff	Number of Election Day Registrants	Total Number of Registered Voters	Number of Ballots Cast	% of Registered Voters That Voted
Airport	1,222	1	1,223	170	13.9%
Algoma	956	-	956	137	14.3%
Baldy	1,275	5	1,280	222	17.3%
Beach	998	9	1,007	217	21.5%
Blue Lake	605	16	621	213	34.3%
Careywood	739	3	742	93	12.5%
Clark Fork	593	-	593	35	5.9%
Cocolalla	492	1	493	77	15.6%
Colburn	852	-	852	89	10.4%
Dover	557	3	560	129	23.0%
East Priest River	827	19	846	315	37.2%
Edgemere	1,362	11	1,373	294	21.4%
Gamlin Lake	585	1	586	92	15.7%
Grouse Creek	963	2	965	148	15.3%
Hope	746	3	749	126	16.8%
Humbird	1,139	2	1,141	157	13.8%
Kelso	219	-	219	20	9.1%
Kootenai	1,290	4	1,294	141	10.9%
Laclede	417	5	422	130	30.8%
Lakeview	206	-	206	17	8.3%
Lamb Creek	425	1	426	169	39.7%
Oden	948	2	950	133	14.0%
Oldtown	1,157	15	1,172	344	29.4%
Priest Lake	198	3	201	68	33.8%
Sagle	1,323	4	1,327	196	14.8%
Selle	974	1	975	128	13.1%
Southside	719	-	719	78	10.8%
Spirit Valley	1,062	13	1,075	255	23.7%
Washington	1,536	4	1,540	387	25.1%
Westmond	974	1	975	95	9.7%
West Priest River	560	8	568	190	33.5%
Wrenco	314	4	318	106	33.3%
Totals	26,233	141	26,374	4,971	18.8%